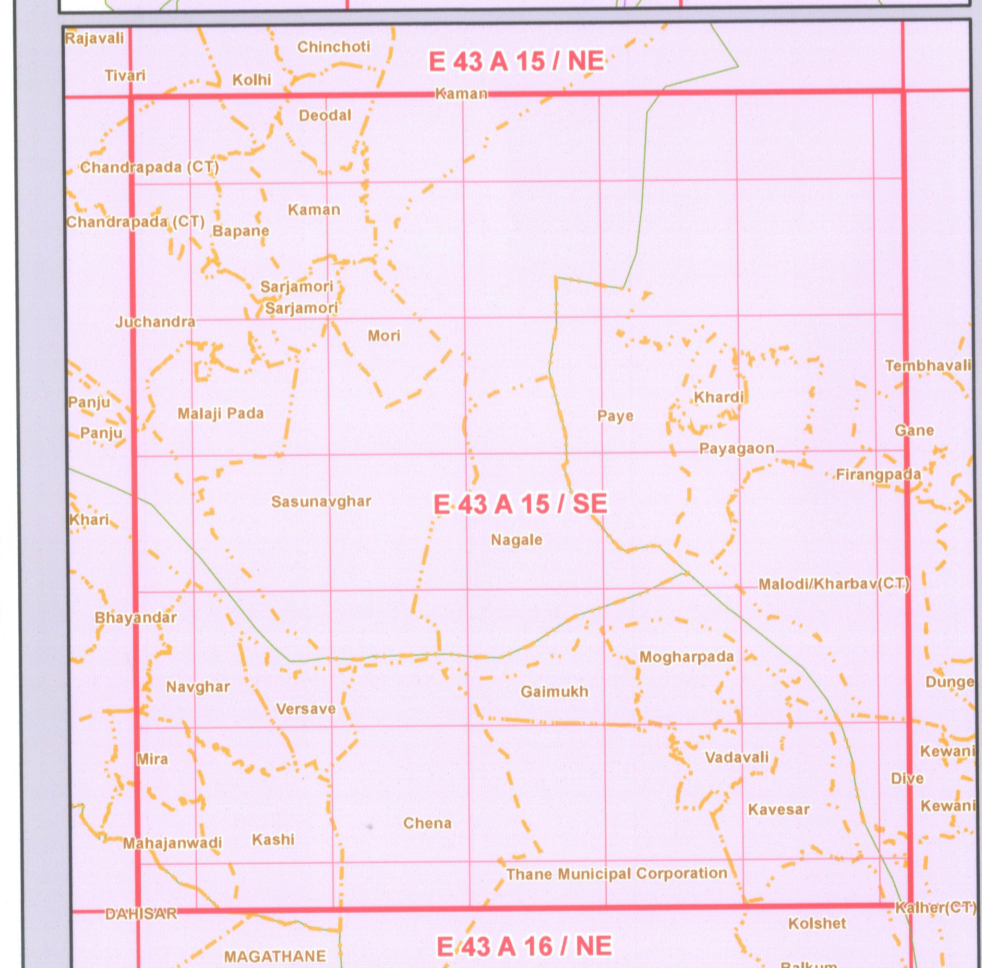
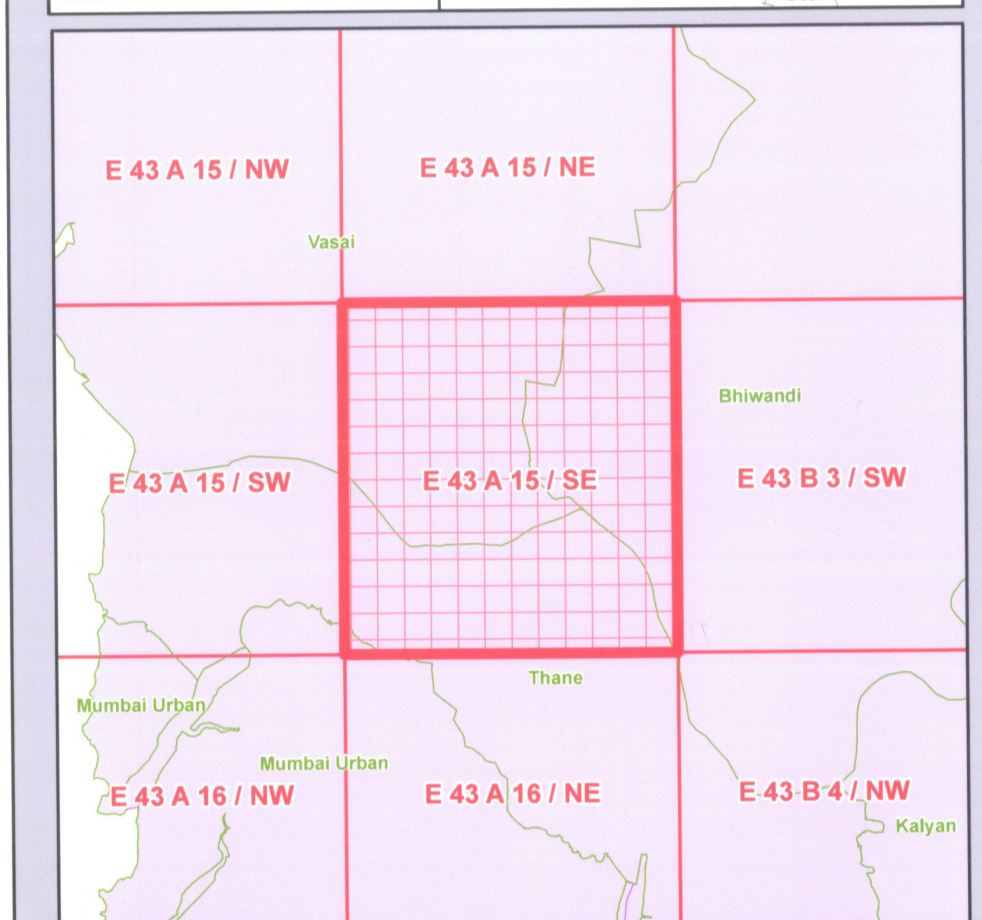
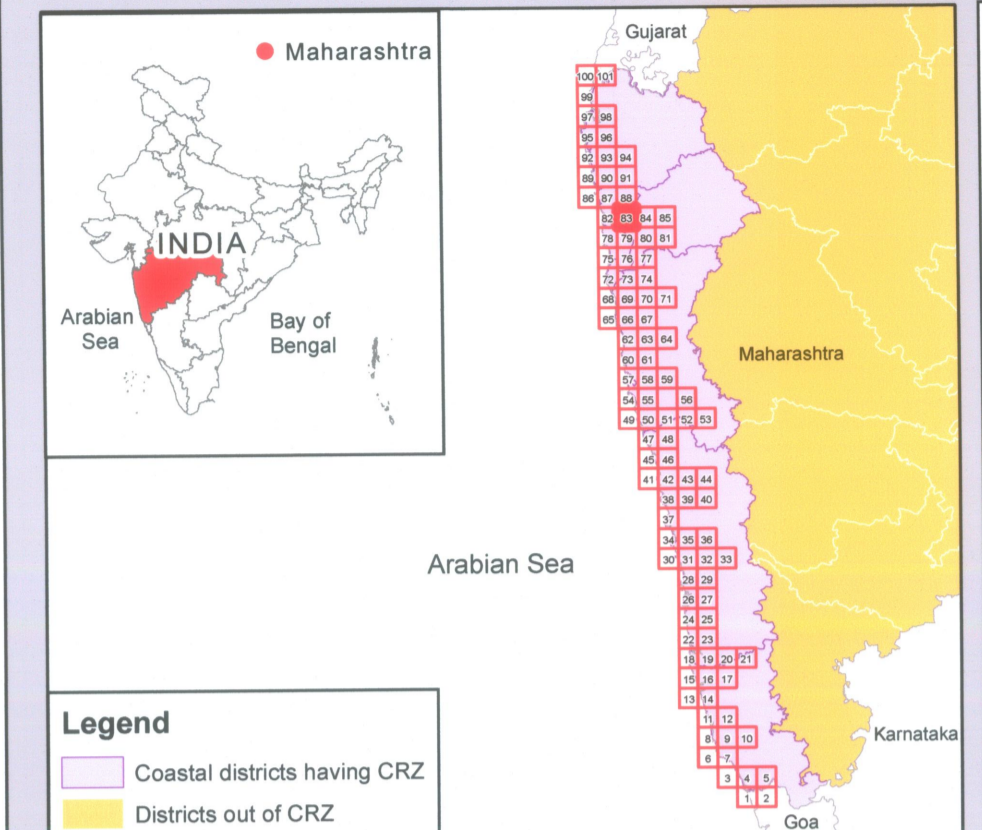
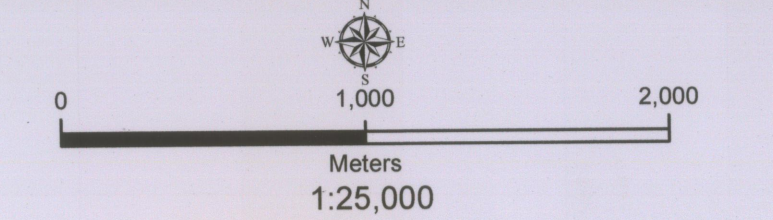


**COASTAL ZONE MANAGEMENT PLAN MAHARASHTRA**  
MUMBAI SUBURBAN DISTRICT

Sheet No: E 43 A 15 / SE

Edition - 1: September, 2021 Projection :- UTM Datum :- WGS 1984 Map No: MH 83



- Legend**
- Lighthouse
  - High Tide Line
  - Low Tide Line
  - Bund
  - Ferry
  - Road
  - Railway Line
  - Sluice
  - Seawall
  - Survey Plots
  - Ward Boundary
  - Municipal or Corporation Boundary
  - District Boundary
  - Breakwater or Jetty

- CRZ LINES & BOUNDARY**
- Hazard Line
  - 20m CRZ Line for Islands
  - 50m CRZ Line - CRZ IIIA (NDZ)
  - 200m CRZ Line - CRZ IIIB (NDZ)
  - CRZ Boundary (500m Line, 50m for Bay, 50m or width of the creek whichever is less along the tidal influenced water bodies and 50m Mangrove Buffer Zone)

- CRZ CATEGORY**
- CRZ - I**
- CRZ - IA
  - Eco Sensitive Zone - CRZ IA
  - 50m Mangrove Buffer Zone - CRZ IA
  - CRZ IB
- CRZ II**
- CRZ II
- CRZ - III**
- NDZ - Within CRZ II - Greater Mumbai
  - No Development Zone
  - 50m to 500m from HTL - CRZ IIIA
- CRZ - IV**
- CRZ - IVA (Upto 12 NM)
  - CRZ - IVB

- NOTE**
- 1) CRZ I areas are further classified on Land Use map and CZMP map shall be used along with Coastal Land Use map.
  - 2) 50m Mangrove Buffer Zone is provided for both Government land and Private land.
  - 3) ISLANDS: 20m CRZ Line from HTL is valid only after approval of IIMP of the particular island. IIMPs of the particular island shall be prepared by concerned States/UTs and got approved by MoEF&CC.
  - 4) The reclaimed basins of Prince's and Victoria Docks of Mumbai Port Trust have been demarcated on the CZMP and Land use maps.

- DATA SOURCE**
- I) National Centre for Sustainable Coastal Management
    - 1) HTL, 2) CRZ - IA, 3) CVCA, 4) CRZ Categories and Lines
    - 5) Infrastructure facilities such as Road, Ferry, etc
  - II) Survey of India
    - 1) Hazard Line
  - III) Maharashtra Coastal Zone Management Authority
    - 1) Administrative Boundaries, Open Spaces, Parks, Gardens, Playground, etc for NDZ in CRZ II (Greater Mumbai)

- ABBREVIATIONS**
- CRZ : Coastal Regulation Zone
  - NDZ : No Development Zone
  - CVCA : Critically Vulnerable Coastal Area

**PREPARED AS PER COASTAL REGULATION ZONE NOTIFICATION, 2019**

Scrutinized by	Certified by	Concurred by	Approved by
 Technical Scrutiny Committee National Centre for Sustainable Coastal Management, MoEF & CC	 DIRECTOR National Centre for Sustainable Coastal Management, MoEF & CC	 Principal Secretary Ministry of Environment, Forest and Climate Change Department Govt. of Maharashtra Mantralaya, Mumbai 400 032	 Principal Secretary Ministry of Environment, Forest and Climate Change Govt. of India, New Delhi

Prepared by  
  
**National Centre for Sustainable Coastal Management**  
(Ministry of Environment, Forest & Climate Change)  
Chennai - 600 025

**Department of Environment and Climate Change**

