

# COASTAL ZONE MANAGEMENT PLAN MAHARASHTRA

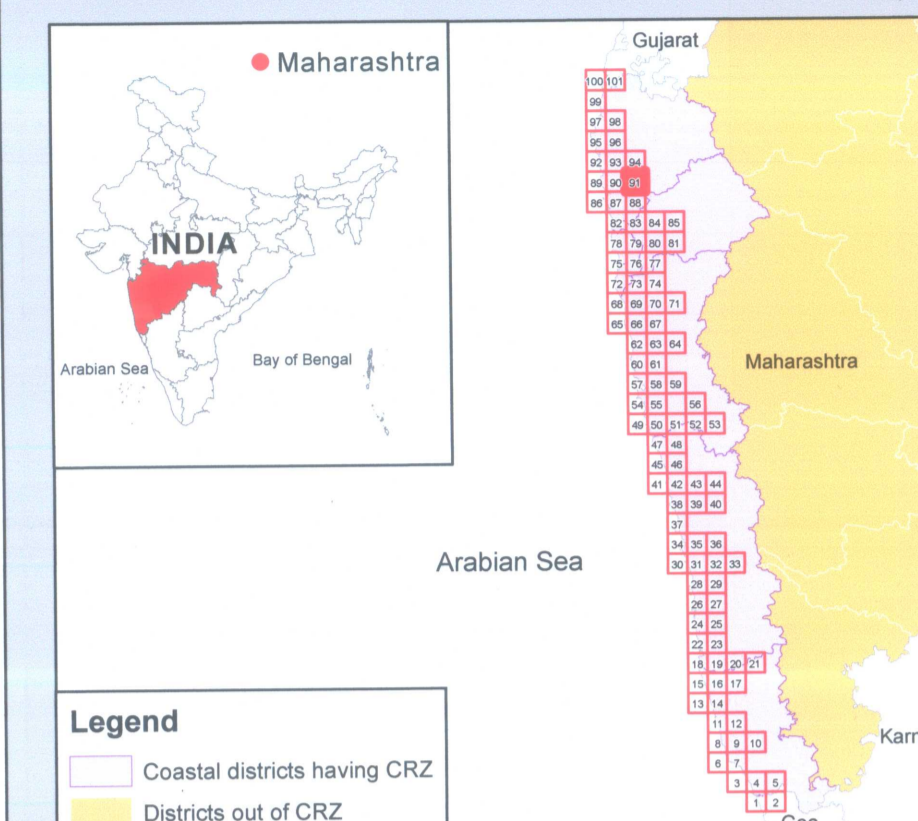

PALGHAR DISTRICT

Sheet No: E 43 A 14 / SE

Edition - 1: September, 2023

Projection :- UTM Datum :- WGS 1984

Map No: MH 91



## Legend

Coastal districts having CRZ  
Districts out of CRZ

## Legend

- Lighthouse
- High Tide Line
- Low Tide Line
- Bund
- Ferry
- Road
- Railway Line
- Sluice
- Seawall
- Survey Plots
- Village Boundary
- Municipal/Corporation/Urban Boundary
- Taluk Boundary
- District Boundary
- State Boundary
- Port/Harbour/Breakwater/Jetty/Groyne

## CRZ LINES & BOUNDARY

- Hazard Line
- 20m CRZ Line for Islands
- 50m CRZ Line - CRZ IIIA (NDZ)
- 200m CRZ Line - CRZ IIIB (NDZ)
- CVCA
- Sand Dune Beyond CRZ Boundary
- CRZ Boundary  
(500 m Line, 50 m for Bay, 50 m or width of the creek whichever is less along the tidal influenced water bodies and 50m Mangrove Buffer Zone)

## CRZ CATEGORY

### CRZ - I

- CRZ IA
- Eco Sensitive Zone - CRZ IA
- 50m Mangrove Buffer Zone - CRZ IA
- CRZ IB

### CRZ - II

- CRZ II

### CRZ - III

- No Development Zone
- 50m to 500m from HTL - CRZ IIIA
- 200m to 500m from HTL - CRZ IIIB

### CRZ - IV

- CRZ IVA (Upto 12 NM)
- CRZ IVB

## NOTE

- CRZ I areas are further classified on Land Use map and CZMP map shall be used along with Coastal Land Use map.
- 50m Mangrove Buffer Zone is provided for both Government land and Private land.
- ISLANDS: 20m CRZ Line from HTL is valid only after approval of IIMP of the particular island. IIMPs of the particular island shall be prepared by concerned States/UTs and got approved by MoEF&CC.

## DATA SOURCE





- National Centre for Sustainable Coastal Management
- 1) HTL 2) CRZ IA 3) CVCA
- CRZ Categories and Lines
- Infrastructure facilities such as Road, Ferry, etc.
- Survey of India
- Hazard Line
- Maharashtra Coastal Zone Management Authority
- Administrative Boundaries

## ABBREVIATIONS

- CRZ : Coastal Regulation Zone  
NDZ : No Development Zone  
CVCA : Critically Vulnerable Coastal Area

Updated During 2019 - 2022

## PREPARED AS PER COASTAL REGULATION ZONE NOTIFICATION, 2019

Scrutinized by	Certified by	Concurred by	Approved by
 Technical Scrutiny Committee National Centre for Sustainable Coastal Management, MoEF & CC	 DIRECTOR National Centre for Sustainable Coastal Management, MoEF&CC	 Principal Secretary Ministry of Environment & Climate Change Govt. of Maharashtra Mentelaya, Mumbai 400 032	 (Dr. SUJIT KUMAR BAJPAYEE) Joint Secretary/Joint Secretary Ministry of Environment, Forest and Climate Change Govt. of India, New Delhi



National Centre for Sustainable Coastal Management  
(Ministry of Environment, Forest & Climate Change)  
Chennai - 600 025



Department of Environment and Climate Change