

F.No. IA3-12/1/2022-IA.III
Government of India
Ministry of Environment, Forest and Climate Change
IA-III Section (CRZ)

Indira Paryavaran Bhawan
Jor Bagh Road, New Delhi - 110003
Dated: 29th November, 2022

OFFICE MEMORANDUM

Subject: Procedure for Clearance of Permissible Activities as per the CRZ Notification, 2019 / ICRZ Notification, 2019 -regarding.

The Ministry issued the Coastal Regulation Zone (CRZ) Notification, 2019 on 18th January, 2019 and the Island Coastal Regulation Zone (ICRZ) Notification, 2019 on 8th March, 2019 in supersession of the CRZ Notification, 2011 and the IPZ Notification, 2011 respectively. The Ministry specified the procedure for CRZ clearance as per the CRZ/ IPZ Notification, 2011 *vide* Office Memorandum dated 26th April, 2022. The Ministry has also rolled out a fully computerised PARIVESH portal for application, appraisal and approval of projects requiring various clearances at the State and Central level. Therefore, in order to remove redundancy and bring in greater clarity in delegation of powers as per the provisions of the CRZ / ICRZ Notification, 2019, the following procedure shall be followed henceforth for appraisal and approval of projects requiring CRZ or combined Environmental Clearance (EC) and CRZ clearances under the said notifications.

2. The procedure for clearance of permissible activities as per the CRZ Notification, 2019 and ICRZ Notification, 2019 shall be as under:-

(i). The project proponents shall apply on PARIVESH portal (<https://parivesh.nic.in/>) along with the following set of documents for seeking prior clearance under the CRZ / ICRZ Notification, 2019 to the concerned State or the Union Territory Coastal Zone Management Authority (CZMA):-

- a. Project summary details as per Annexure-V to the notification.
- b. Rapid Environment Impact Assessment (EIA) Report including marine and terrestrial component, as applicable, except for building construction projects or housing schemes.
- c. Comprehensive EIA with cumulative studies for projects, (except for building construction projects or housing schemes with built-up area less than the threshold limit stipulated for attracting the provisions of the EIA Notification, 2006) if located in low and medium eroding stretches, as per the CZMP to this notification.
- d. Risk Assessment Report and Disaster Management Plan, except for building construction projects or housing schemes with built-up area less than the threshold limit stipulated for attracting the provisions of the EIA Notification, 2006.
- e. CRZ map in 1:4000 scale, drawn up by any of the agencies identified by the Ministry using the demarcation of the HTL or LTL, as carried out by NCSCM.
- f. Project layout superimposed on the CRZ map duly indicating the project boundaries and the CRZ category of the project location as per the approved CZMP under this notification.
- g. The CRZ map normally covering 7 km radius around the project site also indicating the CRZ-I, II, III and IV areas including other notified ecologically sensitive areas.



h. "Consent to Establish" or No Objection Certificate from the concerned State Pollution Control Board or Union territory Pollution Control Committee for the projects involving treated discharge of industrial effluents and sewage, and in case prior consent of Pollution Control Board or Pollution Control Committee is not obtained, the same shall be ensured by the proponent before the start of the construction activity of the project, following the clearance under this notification.

(ii). The concerned State / Union Territory Coastal Zone Management Authority (CZMA) shall examine the above documents in accordance with the approved Coastal Zone Management Plan (CZMP) / Island Coastal Regulation Zone (ICRZ) Plans or Integrated Islands Management Plan (IIMP) in accordance with the procedure laid down and make recommendations as per the provisions of CRZ Notification, 2019 / ICRZ Notification, 2019, clearly specifying the permissibility, section / clause of the notification permitting the project / activity, to the concerned authority as under :-

S. No	Scenario as per the CRZ Notification, 2019	Clearance	Approving Authority	Procedure
Projects requiring only CRZ clearance				
1	<p>(a). All development activities or projects in CRZ-I and CRZ-IV areas except those mentioned at S. No. 2(a) below.</p> <p>(b). All construction activities related to projects of Department of Atomic Energy or National Defence or Strategic or Security importance, except those mentioned at S. No. 2(a) and 2 (b) below.</p> <p>(c). Projects in CRZ –II and III, which also traverse through CRZ–I or CRZ-IV or both.</p> <p>(d). Construction of sewage treatment plants in CRZ-I for the purpose of treating the sewage from the municipal area of Greater Mumbai.</p>	Standalone CRZ	Ministry	<p>Application at CZMA by the PP;</p> <p>↓</p> <p>Recommendation of CZMA;</p> <p>↓</p> <p>Application in the Ministry;</p> <p>↓</p> <p>Recommendation of EAC (CRZ);</p> <p>↓</p> <p>Clearance by the Ministry</p>
2	<p>(a). Stand-alone jetties, Salt works, Slipways, Temporary structures and Erosion Control Measures (like Bunds, Seawall, Groynes, Breakwaters, Submerged reef, Sand nourishment, etc.) located in CRZ-I and CRZ – IV.</p> <p>(b) Permissible and regulated activities which fall purely in CRZ–II and CRZ-III areas.</p>	Standalone CRZ	CZMA	<p>Application at CZMA by the PP;</p> <p>↓</p> <p>Clearance by the CZMA</p>

Handwritten signature

	(c) All construction activities related to projects of Department of Atomic Energy or National Defence or Strategic or Security importance mentioned at S.No. 2(a) and 2 (b).			
3	Building and construction projects located in CRZ area, which is not attracting the provisions of the EIA Notification, 2006.	Standalone CRZ	State/UT Planning Authority	Application at CZMA by the PP; ↓ Recommendation of CZMA; ↓ Approval by Concerned State's or UT's Planning Authorities
4	Self-dwelling units up to a total built up area of 300 sq.mts.	Standalone CRZ	Local Authority	Application at concerned Local Authority by the PP; ↓ Approval by the Local Authority

Projects requiring CRZ clearance and also Environmental Clearance (EC) as per the EIA Notification, 2006

5	(a) Any project located in CRZ area that requires EC under Category 'A'. (b) All construction activities related to projects of Department of Atomic Energy or National Defence or Strategic or Security importance that requires EC under Category 'B'.	Combined EC & CRZ	Ministry	Application at CZMA by the PP; ↓ Recommendation of CZMA; ↓ Application for EC+CRZ at concerned Sector of the IA Division of Ministry; ↓ Comments of CRZ Sector in the Ministry; ↓ Recommendation of Sectoral EAC for EC + CRZ; ↓ Clearance (Combined) by Ministry (EC+CRZ)
6	Any project located in CRZ area that requires EC under Category 'B', except construction activities related to projects of Department of Atomic Energy or National Defence or Strategic or Security importance.	Combined EC & CRZ	SEIAA	Application at CZMA by the PP; ↓ Recommendation of CZMA; ↓ Application in the concerned SEIAA; ↓

Handwritten signature

				Recommendation of SEAC for EC&CRZ; ↓ Clearance by SEIAA (EC&CRZ)
<i>Special dispensation given to the Island areas, Municipal limits of Greater Mumbai and Critical Vulnerable Coastal Areas, not falling in the above categories shall be as specified in the Notification.</i>				
(Refer clause 4, 5, 7, 8 and 10 of the CRZ Notification, 2019)				


S. No	Scenario as per the ICRZ Notification, 2019	Clearance	Approving Authority	Procedure
Projects requiring only ICRZ clearance				
1	<p>(a). All development activities or projects in ICRZ-I and ICRZ-IV areas except those mentioned at Para 2(a) below.</p> <p>(b). All construction activities related to projects of Department of Atomic Energy or National Defence or Strategic or Security importance, except those mentioned at S.No. 2(a) and 2(b) below.</p> <p>(c). Projects in ICRZ –II and III, which are also traversing through ICRZ–I or ICRZ-IV or both.</p>	Standalone ICRZ	Ministry	<p>Application at CZMA by the PP;</p> <p>↓</p> <p>Recommendation of CZMA;</p> <p>↓</p> <p>Application in the Ministry;</p> <p>↓</p> <p>Recommendation of EAC (CRZ);</p> <p>↓</p> <p>Clearance by the Ministry</p>
2	<p>(a). Stand-alone jetties, Salt works, Slipways, Temporary structures and Erosion Control Measures (like Bunds, Seawall, Groynes, Breakwaters, Submerged reef, Sand nourishment, etc.) located in ICRZ-I and ICRZ –IV.</p> <p>(b). Permissible and regulated activities which fall purely in ICRZ–II and ICRZ-III areas.</p> <p>(c). All construction activities related to projects of Department of Atomic Energy or National Defence or Strategic or Security importance mentioned at S.No. 2(a) and 2(b).</p>	Standalone ICRZ	CZMA	<p>Application at CZMA by the PP;</p> <p>↓</p> <p>Clearance by the CZMA</p>

harry

3	Building and construction projects located in ICRZ area, which is not attracting the provisions of the EIA Notification, 2006.	Standalone ICRZ	State/UT Planning Authority	Application at CZMA by the PP; ↓ Recommendation of CZMA; ↓ Approval by Concerned UT's Planning Authorities
4	Self-dwelling units up to a total built up area of 300 sq.mts.	Standalone ICRZ	Local Authority	Application at concerned Local Authority by the PP; ↓ Approval by the Local Authority
Projects requiring ICRZ clearance and also Environmental Clearance (EC) as per the EIA Notification, 2006				
5	(a) Any project located in ICRZ area that requires EC under Category 'A' (b) All construction activities related to projects of Department of Atomic Energy or National Defence or Strategic or Security importance that requires EC under Category 'B'	Combined EC & ICRZ	Ministry	Application at CZMA by the PP; ↓ Recommendation of CZMA; ↓ Application for EC+CRZ at concerned Sector of the IA Division of Ministry; ↓ Comments of CRZ Sector in the Ministry; ↓ Recommendation of Sectoral EAC for EC + CRZ; ↓ Clearance (Combined) by Ministry (EC+CRZ)
6	Any project located in ICRZ area that requires EC under Category 'B', except all construction activities related to projects of Department of Atomic Energy or National Defence or Strategic or Security importance	Combined EC & ICRZ	SEIAA	Application at CZMA by the PP; ↓ Recommendation of CZMA; ↓ Application in the concerned SEIAA; ↓ Recommendation of SEAC for EC&CRZ; ↓ Clearance by SEIAA (EC&CRZ)
(Refer clause 4, 6, 7 and 8 of the ICRZ Notification, 2019)				

Handwritten signature

3. The State / UT CZMA shall forward its recommendation on the permissible activities as per the CRZ Notification, 2019 / ICRZ Notification, 2019 to the concerned authorities, clearly mentioning the CRZ area in which the project is located / passing through, section / clause under which the activity is permissible, conditions if any, and along with all the statutory documents as mentioned in para 2(i) above.
4. In case, the CZMA desires to consider an activity which is not explicitly mentioned in the notification or not permissible, such recommendations shall be forwarded with detailed justification to the Ministry for consideration.
5. In case the Coastal Zone Management Authorities (CZMA) are not in existence due to delay in their reconstitution or any other reasons, then it shall be responsibility of the Department of Environment in the State Government or Union Territory Administration, for providing comments and recommendation to the proposals in terms of the provisions of the said notification, to the concerned authority, as the case may be.
6. The Category A projects requiring comments of the CRZ Sector shall be forwarded along with all the statutory documents as mentioned in para 2(i) before consideration of the project by the Sectoral EACs. The Sectoral EAC shall appraise the project for composite EC and CRZ clearance based on the comments of the CRZ Sector and CZMA recommendations. In case, the Sectoral EAC is same for appraisal of the projects for both EC and CRZ clearance, the comments of the CRZ sector need not be required.
7. This issues with the approval of the Competent Authority.



(Dr. H. Kharkwal)
Scientist 'E' (CRZ)

To

1. The Principal Secretary, Environment Department of Coastal State's / UT's.
2. The Chairman, SEIAA of Coastal State's / UT's.
3. The Chairman, SEAC of Coastal State's / UT's.
4. The Chairman, SCZMA / UTCZMA.
5. The Member Secretary, SCZMA / UTCZMA.
6. The Chairman, EAC's (MoEFCC).
7. The Director (IA-Policy) /The Director (PARIVESH / CPC), MoEFC.
8. The Member Secretary, All EAC (IA-Division), MoEFCC

Copy to:

1. PS to MEF / PS to MoS (EF&CC)
2. PPS to Secretary, EFCC
3. PPS to DGF&SS
4. PPS to AS(TK) / PPS to AS(RS) / PPS to AS (NPG)
5. Sr. PPS to JS(SKB), PPS to JS(NKS) /JS(SM) / JS(NP) /
6. All Officers of IA Division
7. Technical Director (NIC)
8. NIC / IT for uploading on Website



(Dr. H. Kharkwal)
Scientist 'E' (CRZ)

1221/TC9
29/8/2019

F.No. J-17011/8/92- IA-III

Government of India

Ministry of Environment, Forest and Climate Change
(IA. III Division)

374)

Indira Paryavaran Bhawan,
Jorbagh Road, New Delhi - 3

Dated: 8th August, 2019

OFFICE MEMORANDAM

Sub: Institutes/Agencies for preparation/updation of Coastal Zone Management Plans (CZMPs)/ Island Coastal Regulation Zone (ICRZ) plans/ Integrated Island Management Plans (IIMPs) in line with CRZ/ICRZ Notifications, 2019 - reg.

In supersession of this Ministry's OM of even number., dated 14th March, 2014, the institutes/agencies given here under are hereby authorized for preparation/updation of Coastal Zone Management Plan (CZMPs)/ Island Coastal Regulation Zone (ICRZ) plans/ Integrated Island Management Plans (IIMPs) in consonance with the provisions of the CRZ Notification, 2019 issued vide G.S.R. 37(E), dated 18.01.2019 and Island Protection Zone Notification issued vide S.O. 1242(E) dated 08.03.2019.

S.No.	Name of the Institutes/ Agency
1	Space Application Centre, Ahmedabad
2	Centre for Earth Sciences Studies, Thiruvananthapuram
3	Institute for Remote Sensing, Anna University, Chennai
4	National Centre for Sustainable Coastal Management (NCSCM), Chennai
5	Institute of Environmental Studies And Wetland Management, Kolkata
6	National Institute of Oceanography (NIO), Panjim, Goa
7	National Institute of Ocean Technology (NIOT), Chennai

2. The preparation/updation of the aforesaid plans mentioned above, shall be carried out as per the general guidelines issued by this Ministry vide OM No. 12-1/2019-IA.III dated 26.06.2019.

This issues with approval of the Secretary (EF&CC).


(W. Bharat Singh)
Director (CRZ)

To

1. The Secretary (Environment & Forests) of Coastal States (Gujarat, Maharashtra, Goa, Karnataka, Kerala, Tamil Nadu, Andhra Pradesh, West Bengal, Odisha) & Administrators of Andaman and Nicobar Islands, Puducherry, Lakshadweep, Daman & Diu.

2. The Member Secretaries, Coastal Zone Management Authorities of Gujarat, Maharashtra, Goa, Karnataka, Kerala, Tamil Nadu, Andhra Pradesh, West Bengal, Odisha and UT of Andaman and Nicobar Islands, Puducherry, Lakshadweep and Daman & Diu.
3. All the above authorized agencies

Copy for information to:

1. PS to Minister for Environment, Forest and Climate Change
2. PS to MoS (EF&CC)
3. PPS to Secretary (EF&CC)
4. PPS to AS(RSP)/AS(AKJ)
5. PPS to JS(RKS)/JS(AKN)/JS(GM)/JS(RS)
6. Website of MoEF&CC
7. Guard File

MAHARASHTRA COASTAL ZONE MANAGEMENT AUTHORITY

Tel. No. : 22029388
Email- dir1.mev-mh@nic.in
Website: <https://mczma.gov.in/>

No. MCZMA- 2024 / CR-05/T.C.-4
Office of the -
Maharashtra Coastal Zone Management Authority,
Environment Department, 15th Floor,
New Administrative Building,
Mantralaya, Mumbai- 400 032
Date: 26th February, 2024

Office Memorandum

- Subject:** Procedure for clearance of permissible activities as per the provisions of the CRZ Notification, 2019
- Reference:**
- 1) CRZ Notification dated 18.01.2019 issued by Environment, Forest & Climate Change (MoEF&CC), New Delhi
 - 2) Office Memorandum dated 29.11.2022 issued by Environment, Forest & Climate Change (MoEF&CC), New Delhi
 - 3) This office Circular No. MCZMA-2022/CR-38/TC4 dated 20.10.2023

The Ministry of Environment, Forest & Climate Change (MoEF&CC), New Delhi, vide G.S.R. 37(E) dated 18.01.2019 has published the CRZ Notification, 2019 in supersession of earlier CRZ Notification, 2011. The Coastal Zone Management Plans(CZMPs) under CRZ Notification, 2019 for coastal districts of the State have been approved by the MoEF&CC, New Delhi. As per provisions of the CRZ Notification, 2019, prior CRZ recommendation from MCZMA is required for the project activities attracting CRZ Notification, 2019.

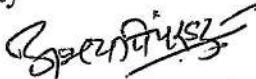
2. The MoEF&CC, New Delhi has issued Office Memorandum dated 29.11.2022 prescribing the procedure for clearance of permissible activities as per CRZ Notification, 2019. The MoEF&CC also directed Coastal States to process all CRZ clearance proposals online on PARIVESH 2.0 Portal Only.

3. This office has issued a Circular dated 20.10.2023 wherein Concern Planning Authorities / District Collector / Local bodies are informed to follow the approved CZMPs and provisions of CRZ Notification, 2019 in their jurisdiction and instructed project proponents to apply on PARIVESH 2.0 Portal <https://parivesh.nic.in/> with all mandatory documents for seeking prior CRZ Clearance for areas falling in CRZ area as per approved CZMPs under CRZ Notification, 2019.

4. The MCZMA while deliberations on the proposals received on Parivesh Portal realized that additional information is required for effective decision making within the framework of CRZ Notification, 2019. It came to the notice that, the MoEF&CC also seeks additional information from Project Proponent by way of additional form having title – “Project Information Details”. Taking the reference from MoEF&CC, the MCZMA observed that, similar practice can be adopted for seeking additional information from the Project proponents in similar form, for effective decision making.

5. Therefore, all project proponents are kindly requested to submit duly filled and signed form- "Project Information Details" (Copy attached) on PARIVESH 2.0 Portal <https://parivesh.nic.in/> as a mandatory document along with the mandatory documents stipulated. The earlier OM No. MCZMA -2011/CR-1/MCZMA dated 02.07.2011 issued by MCZMA stands cancelled.

These issues with the approval of Competent Authority


(Abhay Pimparkar)
Director, Environment
& Member Secretary, MCZMA

Copy for information to:

1. **Director (IA-III)**, Coastal Zone Regulation, Government of India, Ministry of Environment, Forests & Climate Change, Indira Paryavaran Bhavan, Jor Bagh Road, New Delhi - 110 003.
2. **Principal Secretary**, Environment & CC Department, Room No. 217, Annexe Building, Mantralaya, Mumbai -32
3. **Select File**

PROJECT INFORMATION DETAILS

S. N	Particulars	Remarks to be provided by Applicant												
1.	Name of the Applicant, Address and Contact details (Telephone nos. and e-mail address)													
2.	Name of the Consultant and Contact details, if any													
3.	<table border="1"> <tr> <td rowspan="4">Project Location</td><td>Co-ordinates (Latitude & Longitude)</td><td></td></tr> <tr> <td>Survey No. :</td><td></td></tr> <tr> <td>Village:</td><td></td></tr> <tr> <td>District:</td><td></td></tr> <tr> <td></td><td>State:</td><td></td></tr> </table>	Project Location	Co-ordinates (Latitude & Longitude)		Survey No. :		Village:		District:			State:		
Project Location	Co-ordinates (Latitude & Longitude)													
	Survey No. :													
	Village:													
	District:													
	State:													
4.	CRZ classification of project location as per Approved CZMP of 2019: CRZ-IA/ CRZ-IB, CRZ-II, CRZ-IIIA, CRZ-IIIB, CRZ-IVA, CRZ-IVB	(if project site falls in different CRZ categories the same may also be elaborated)												
	a) If Project Site in CRZ- IA, provide details of Ecologically Sensitive areas:													
	b) If Project Site in CRZ- II, provide details of Landward side of existing road / existing authorized fixed structures													
	c) If Project Site in CRZ- III, provide distance of project site from HTL & whether site falls in NDZ													
5.	Land details:													
	a) Ownership of land													
	b) Zoning / landuse as per DP Remarks													
	c) Reservation as per DP remarks													
6.	Description of the project under consideration:													
	a) Buildings / Resort / civic amenities													
	i. Whether New Construction/ Reconstruction													
	ii. Details existing authorized fixed structure, in case of reconstruction													
	iii. Proposed building floor details													
	iv. Plot area													
	v. FSI area													
	vi. Non FSI area													
	vii. Total Construction area													
	viii. Height of structure													
	ix. FSI ratio and the governing town planning rules/ regulations													
	x. Details of provision of parking area													
	xi. Name of concerned Planning Authority													
	b) Coastal Roads / Roads on Stilt /Bridge													
	i. Length & Width													

	ii. Length traversing CRZ area	
	iii. Area of land reclamation	
	iv. Estimated quantity of muck/earth for reclamation	
	v. Carrying capacity of traffic	
	c) Erosion Control Measures (Like Seawall, Bunds, Gryons, Soft measures like)	
	i. Length & Width	
	ii. Whether proposal on beach area	
	iii. Whether CWPRS report obtained	
	d) Jetty / Port / Breakwater/ Harbor / Quays / Wharves	
	i. Length & Width	
	ii. Area of reclamation if any	
	iii. Purpose of project	
	iv. Capacity	
	e) Transmission lines	
	i. Length of transmission lines	
	ii. No. of Towers / Piers	
	iii. Whether passing through ESA areas	
	f) Pipelines from thermal power blow down	
	i. Length of pipeline	
	ii. Length traversing CRZ area	
	iii. Depth and width of excavation	
	iv. Length of pipeline from seashore to deep sea	
	v. Depth of outfall point from surface of sea water	
	vi. Temperature of effluent above ambient at disposal point	
	g) Marine Disposal of Treated Effluent	
	i. Location of intake/ outfall	
	ii. Depth of outfall point	
	iii. Length of pipeline	
	iv. Length traversing CRZ area	
	v. Depth and with of excavation	
	vi. Length of pipeline from shore to deep sea/creek	
	vii. Depth of outfall point from surface of water	
	viii. Depth of water at disposal point	
	ix. BOD, COD, TSS, Oil & Grease, heavy metals	
	h) Facility for storage of goods/chemicals	
	i. Name and type of chemical	
	ii. End use of the chemical	
	iii. No. of tanks for storage and their capacities	
	i) Offshore structures	
	i. Exploration or Development	

	ii. Depth of sea bed	
	iii. No. of rigs/platform	
	iv. Details of Group Gathering Stations	
	j) Desalination Plant	
	i. Capacity	
	ii. Total brine generation	
	iii. Temperature of effluent above ambient at disposal point	
	iv. Ambient salinity	
	k) Mining of rare earth/atomic minerals	
	i. Capacity, volume/area to be mined	
	ii. Type of mineral to be extracted	
	iii. End use of the mineral	
	l) Sewage Treatment Plants	
	i. Capacity	
	ii. Total area of construction	
	iii. Compliance of effluent parameters as laid down by CPCB/SPCB/other authorised agency	
	iv. If discharge is in sea water/creek, distance of marine outfall point from shore/from the tidal river bank	
	v. Depth of outfall point from sea water/river water surface	
	vi. Depth of seabed/riverbed at outfall point	
	m) Lighthouse	
	i. total area of construction	
	ii. height of the structure	
	n) Wind Mills	
	i. capacity (MW)	
	ii. height of the structure	
	iii. diameter	
	iv. length of blade	
	v. speed of rotation	
	vi. transmission lines (overhead or underground)	
	o) Others (please specify with salient features)	
7.	Clause of CRZ notification, 2019 under which the project is a permissible/ regulated activity	
8.	Considering approved CZMP, Whether PP has carried out:	
	a) CRZ map indicating HTL, LTL demarcation in 1:4000 scale prepared by MoEF& CC Authorised agency	
	b) Project layout superimposed on CRZ map 1:4000	

	scale	
	c) Distance of project (in meters) from HTL to be stated	
	d) CRZ map 1:25000 scale covering 7 km radius around project site prepared	
9.	Project located in - (a) Non eroding coast (b) Low and medium eroding coast (c) High eroding coast	
10.	Details of tree cutting (if applicable)	
11.	Distance of proposed project from ESA/marine park (if any)	
12.	Consent from Maharashtra Pollution Control Boards obtained	Copy of NOC to be provided and conditions imposed to be stated.
13.	<ul style="list-style-type: none"> EIA Complete Report EIA (Terrestrial) studies: carried out/not carried out EIA (Marine) studies: carried out/not carried out [State period of study month and Year] (as applicable) 	Summary details to be provided/uploaded including recommendation made in EIAs
14.	Risk Assessment report:	Brief details
15.	Disaster Management Plan / National Oil Spill Disaster Contingency Plan (if applicable)	Brief details
16.	Project involving discharge of liquid effluents: <ul style="list-style-type: none"> Capacity of STP Quantity of effluent generated/treated Method of treatment & disposal 	
17.	Project involving discharge of solid waste: <ul style="list-style-type: none"> Quantity of solid waste generated/type of waste Method of disposal 	
18.	Water requirement (KLD) and its source (including commitment of water supply)	
19.	Details of water treatment and recycling (if any)	
20.	Details of rainwater harvesting system	
21.	Ground water withdrawal approval from CGWA or authorised body, if applicable	
22.	Energy requirement and sources	

23.	Energy efficiency measures	
24.	Earlier, recommendation of Maharashtra Coastal Zone Management Authority (MCZMA), if any	
25.	Whether proposal attracts EIA Notification, 2006. (if yes, the category thereof) Status of proposal for EC (as applicable)	
26.	Cost of the project (Rs in Crores)	
27.	Social and environmental issues and mitigations measures suggested including but not limited to R&R, Water, Air, Ecological aspects, Solid & Hazardous Wastes, etc.	Brief details to be provided
28.	Benefits of the project	
29.	Employment likely to be generated (Nos.)	
30.	Details of Court cases, if any: pending / disposed	
31.	Additional information, if any	

It is certified that the information given above are true to the best of my knowledge and belief and nothing contravening the provisions of CRZ Notification, 2019 has been concealed therefore. I hereby indemnify the MCZMA and Environment & CC Department with respect to legal consequences arising out of the court cases of this project, if any.

Date:

Place:

(Signature)

Name:

Designation:

Organisation:

E-mail:

Mobile:

Phone:

MAHARASHTRA COASTAL ZONE MANAGEMENT AUTHORITY

Tel. No. : 22029388
e-mail : dir1.mev-mh@nic.in
Website : <https://mczma.gov.in/>
<https://parivesh.nic.in/>

No. MCZMA 2024/ CR 45 / TC 4
Office of the -
Maharashtra Coastal Zone Management Authority,
Environment & CC Department, 15th floor,
New Administrative Building, Mantralaya,
Mumbai- 400 032.
Date: 26th July, 2024

OFFICE MEMORANDUM

Subject: Regarding submission of scrutiny fees through Internet Banking / NEFT/ RTGS / QR Code for proposal of prior CRZ Clearance under CRZ Notification, 2019

The Maharashtra Coastal Zone Management Authority (MCZMA) in its 60th meeting held on 25th February, 2010 decided to levy Coastal Conservation Fund / Processing Fees on proposals / activities proposed in Coastal Regulation Zone to carry out the functions of Coastal Zone Management Authority. Accordingly, MCZMA issued Office Memorandum dated 19th April, 2010.

2. The matter of leaving of processing fees on proposals /activities proposed in Coastal Regulation Zone was considered in 96th & 114th meeting of MCZMA held on 17th January, 2015 and 02nd & 03rd November, 2016 respectively. As decided in the meetings of MCZMA , the processing fees structure is as follows-


Sr. No.	Total Project Cost	Processing Fees
1	Rs. 2 Crore to 4.99 Crore	Rs. 1 Lakh
2	Rs. 5 Crore to 49.99 Crore	Rs. 2 Lakh
2	Rs. 50 Crore and above	Rs. 5 Lakh
3	Advertisement Hoarding/ CRZ Clarification	Rs. 1 Lakh

3. It to reiterate again the project proponent shall submit the processing fees at the time of submission of proposal to MCZMA and application without processing fees as mandated would not be considered by the MCZMA.

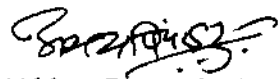
4. Project proponent are required to submit processing fees through Internet Banking / NEFT/ RTGS/ QR Code to MCZMA saving bank account for Seamless banking and Further, PP to ensure that fees submission details to be uploaded on Parivesh Portal <https://parivesh.nic.in/> while submission of proposal under CRZ Notification, 2019.

5. The MCZMA bank account details & QR Code are as follows:

Account Name: Maharashtra Coastal Zone Management Authority
Bank Name: State Bank of India, Madame Cama Road, Mumbai
Saving Account No.: 31077673546
IFSC Code: SBIN0008586
MICR: 400002101



This is issued with approval of competent Authority


(Abhay Pimparkar)
Director, Environment & CC
& Member Secretary, MCZMA

Copy for information to:-

1. **Principal Secretary**, Environment & CC Department, & Chairman, MCZMA, Room No. 217, Annex Building, Mantralaya, Mumbai.
2. **Select File- TC 4**